

THE CORPORATION OF THE TOWNSHIP OF WHITEWATER REGION

BY-LAW NUMBER 11-10-510

A By-law to amend By-law Number 98-13, as amended, of the former Township of Westmeath

PURSUANT TO SECTIONS 34 AND 36 OF THE PLANNING ACT, R.S.O. 1990, c.P.13, THE TOWNSHIP OF WHITEWATER REGION HEREBY ENACTS AS FOLLOWS:

1. THAT By-law Number 98-13, as amended, of the former Township of Whitewater Region is hereby further amended as follows:
 - (a) Schedule 'A' to By-law Number 98-13, as amended, of the former Township of Westmeath is amended by rezoning lands located within Part of Lot 30, Concession East Front B, in the geographic Township of Westmeath, now in the Township of Whitewater Region, from Waterfront-Exception Thirty-Seven-holding (WV-E37-h) to Waterfront Vicinity-Exception Thirty Seven (WV-E37), as shown on Schedule "A" attached hereto.
 - (b) Schedule "A" (Map 5) to By-law 98-13 passed under amending By-law 11-08-498 is replaced with the attached Schedule "A" (Map 5) showing the detailed zoning of Waterfront Vicinity-Exception Eight-holding (WV-E8-h), Waterfront Vicinity-Thirty-Seven (WV-E37) and the Waterfront Vicinity (WV) for the peninsula lands.
2. THAT save as aforesaid all other provisions of By-law 98-13, as amended of the former Township of Westmeath, shall be complied with.
3. This By-law shall come into force and take effect on the day of final passing thereof.

This By-law given its FIRST and SECOND reading this 5th day of October, 2011.

This By-law given its THIRD reading this 5th day of October, 2011.



MAYOR



CAO/CLERK

SCHEDULE 'A' (Map 5)

Ottawa

River

LOT 29
CONC EFB

WV-E37

WV

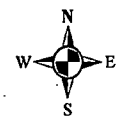
LOT 30
CONC EFB

WV-E8-h

MCCOY CHUTE TRAIL

GRANTS SETTLEMENT RD

LOT 5
CONC 9




Scale
1 inch = 300 feet

**CORPORATION OF THE
TOWNSHIP OF WHITEWATER REGION**


This is Schedule "A" to By-law Number 11-10-510,
which is hereby added to By-law 98-13 as Schedule A (Map 5).

Passed the 5th day of October, 2011.

Signatures of Signing Officers:



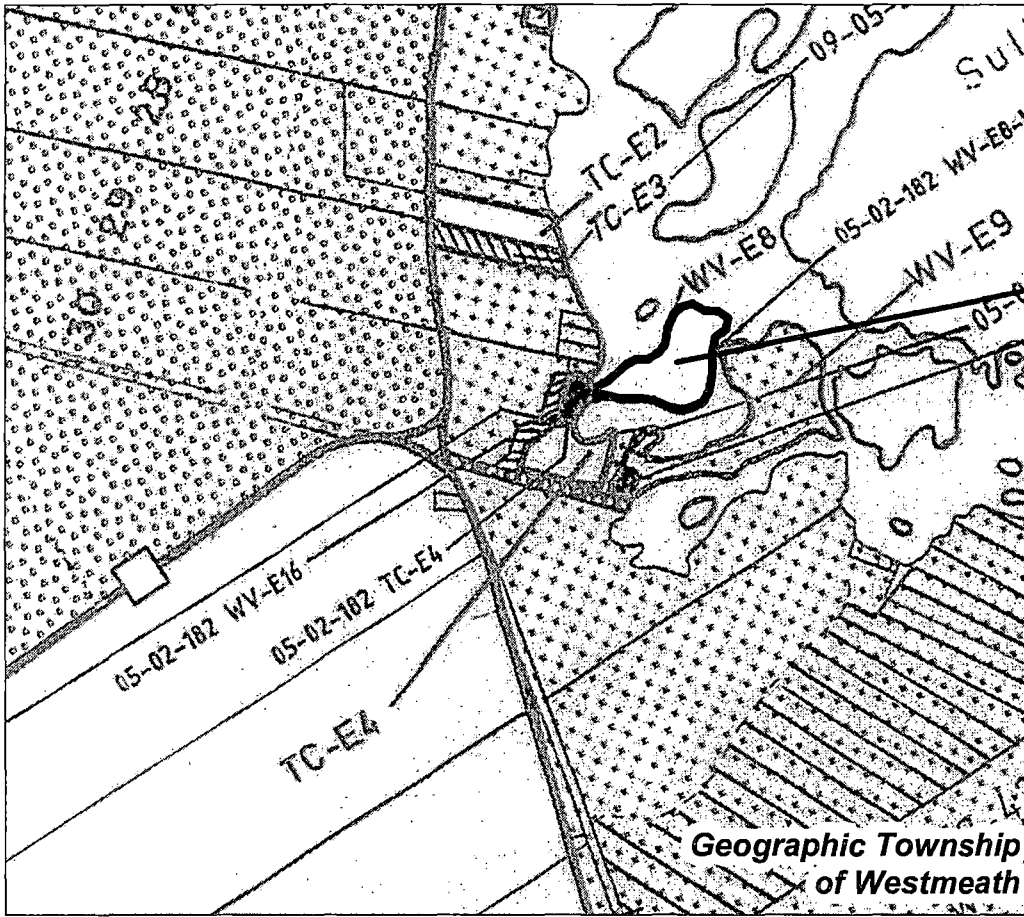
Mayor



CAO/Clerk

LEGEND

- WV** Waterfront Vicinity Zone
- E** Exception Zone
- h** Holding Zone



See Schedule A
(Map 5)




Scale
1 inch = 1,320 feet


**CORPORATION OF THE
TOWNSHIP OF WHITEWATER REGION**

This is Schedule "A" to By-law Number 11-10-510.
Passed the 5th day of October, 2011.

Signatures of Signing Officers:









Mayor



CAO/Clerk

LEGEND

- | | | | |
|---|---------------------------------|---|---|
|  | TC Tourist Commercial |  | -E1 Exception Zone |
|  | Waterfront Vicinity (WV) |  | Area affected by this Amendment
See Schedule B which will be
Schedule A (Map 5) to Zoning By-law 98-13 |
|  | Rural (RU) | | |
|  | Agriculture (A) | | |